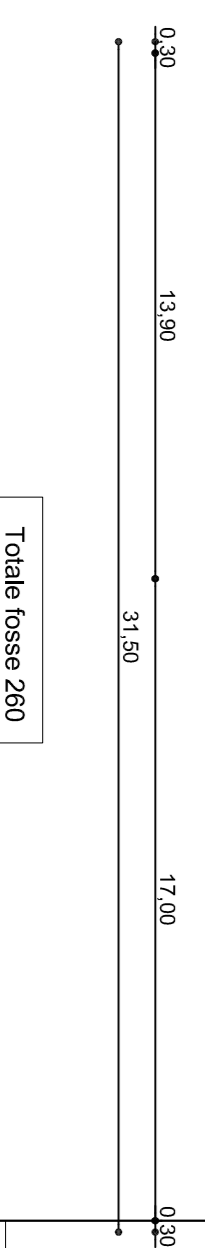
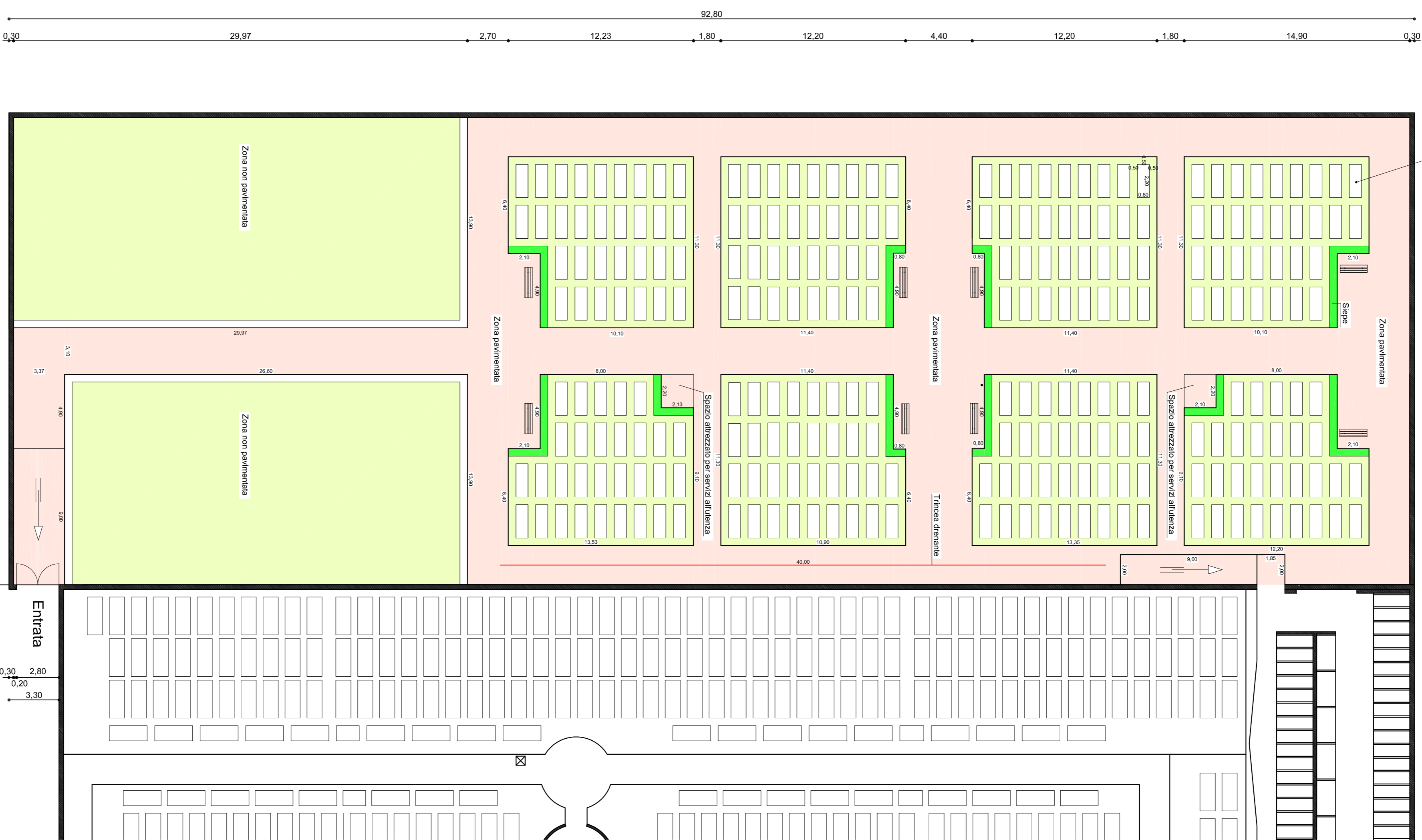
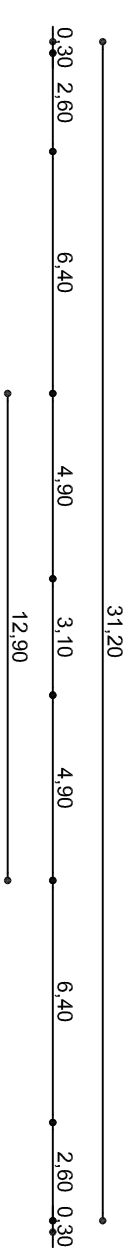
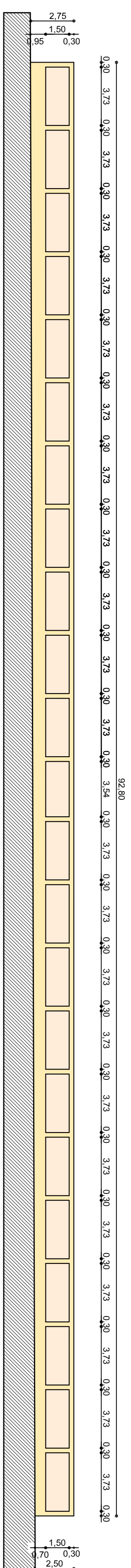


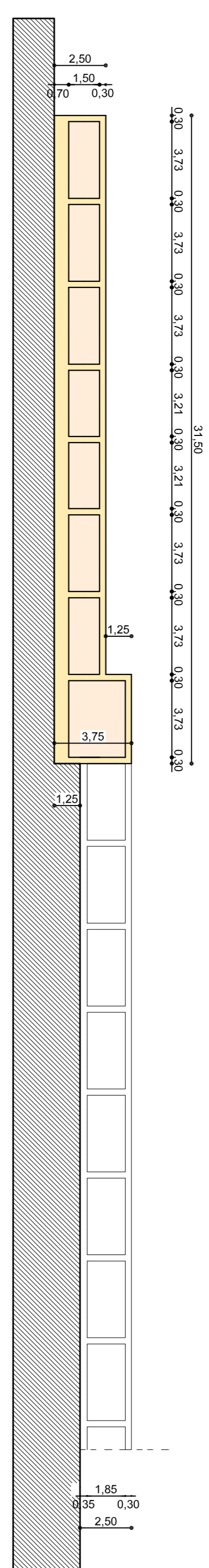
Dimensioni lista cm 200x90



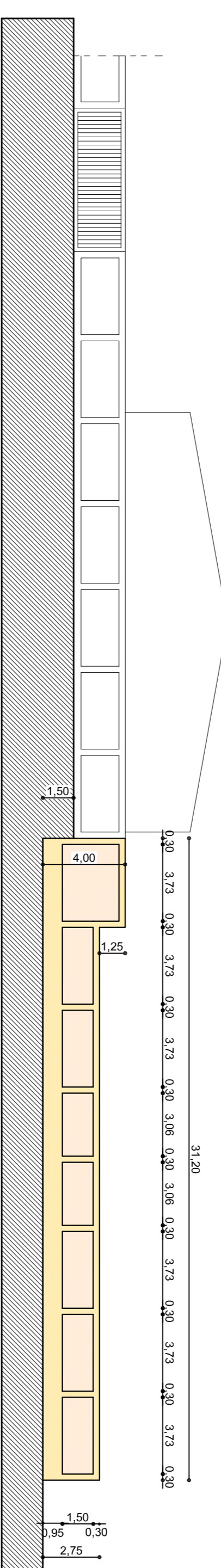
INGRANDIMENTO - Stato di progetto 1:200



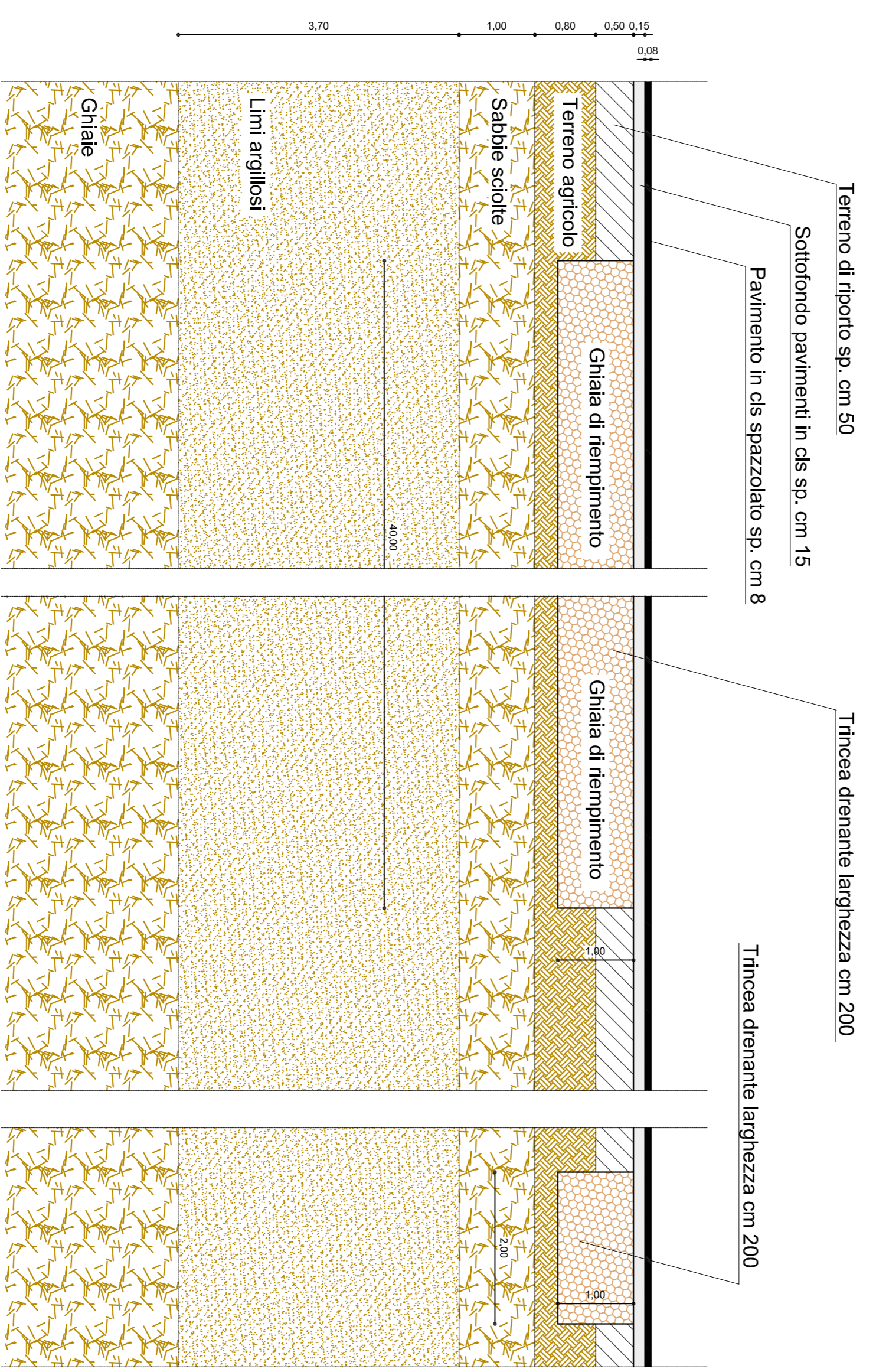
VISTA LATO FERROVIA 1:200



VISTA LATO MONTE 1:200



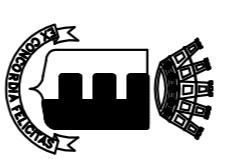
VISTA LATO MARE 1:200



Sezione longitudinale

Sezione trasversale

PARTICOLARE TRINCEA DRENANTE



Comune di Fano  
Provincia di Pesaro Urbino  
Settore L.P.P. Urbanistica - Nuove Opere

### ELABORATO GRAFICO

Tavola 2 (Piantina e prospetti)

### PROGETTO ESECUTIVO

OGGETTO: LAVORI DI AMPLIAMENTO DEL CIMITERO ROSCIANO BELLOCCHI  
NUOVI CAMPI DI INUMAZIONE

COMMITTENTE: Comune di Fano

Fano,

IL TECNICO  
Geom. Mario Silvestrini